

DAVID SPODE

LIST 12

**AFRICA**

**Some Explorers, Travellers and Tourists**

4 Sims Street, Darlinghurst NSW 2010, Australia

Telephone: [international + 61 2] 9332 2583

email: **books@davidspode.com**

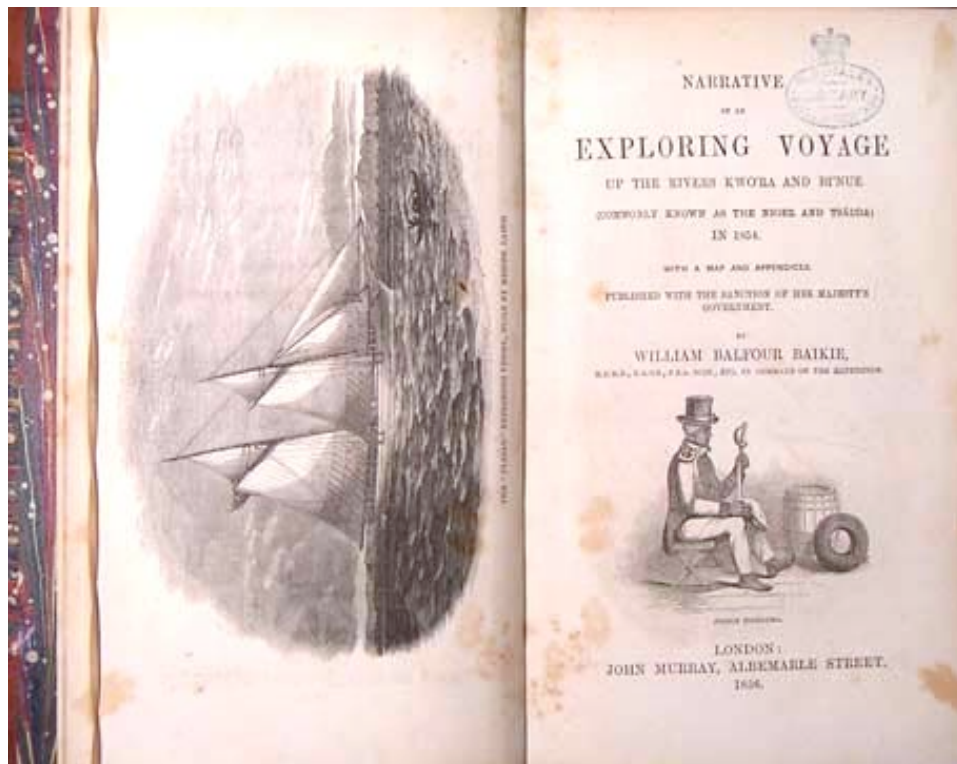
ABN 20 006 951 162

Payment can be made by Mastercard or Visa. Prices are in Australian dollars, post and insurance at cost. Please specify your preference for air mail or surface mail. Surface mail is usually about half the cost of airmail but delivery time can be up to three months or more to Europe or USA.

1. BAEDEKER, Karl [edit.] Egypt. Handbook for Travellers. Part First: Lower Egypt and the Peninsula of Sinai. Third Edition, Revised and Augmented.

Leipsic, Baedeker, [&] London, Dulau and Co., 1895. 14 maps and 33 plans, several folding, '7 views, 76 vignettes', 216,293pp., small 8vo., cloth gilt, spine slightly dusty with a couple of tiny nicks (5mm and 3mm). A very good copy. Apart from some spotting in margins of pages facing a couple of the folded maps, contents are clean and crisp.

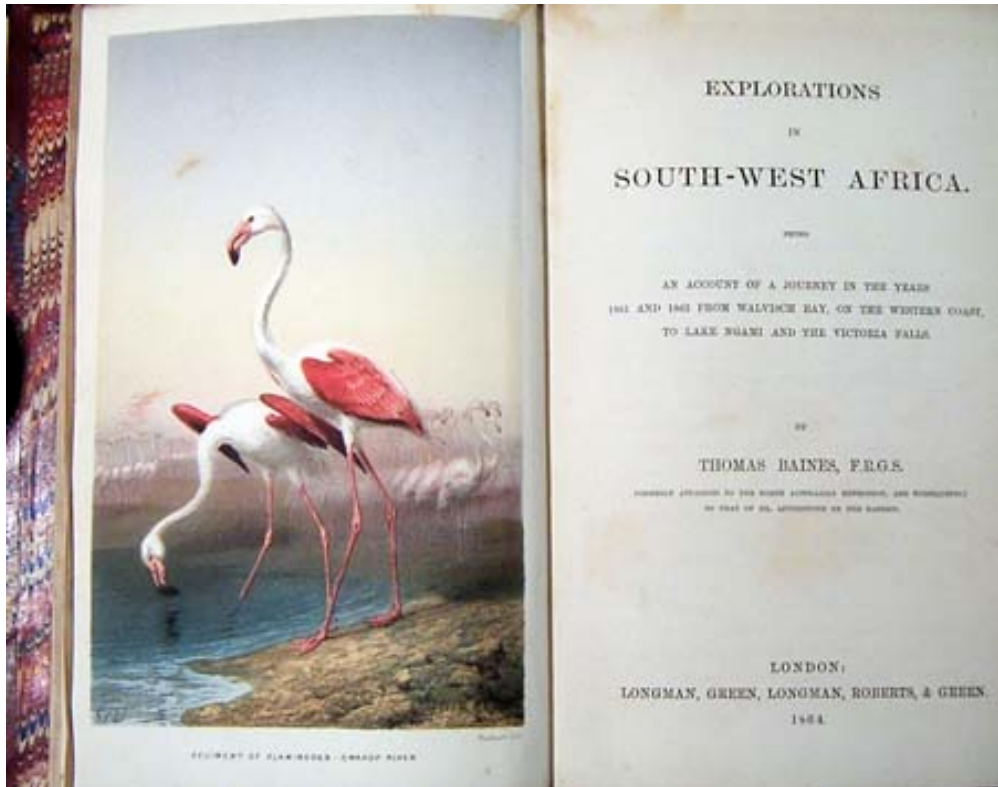
Au\$250.00



2. BAIKIE, William Balfour. **Narrative of an Exploring Voyage up the Rivers Kwo'ra and Bi'nue (commonly known as the Niger and Tsadda) in 1854.**

London, Murray, 1856. First edition. Wood-engraved frontispiece and title vignette, large folding map, large folding plan and elevation of the 'iron screw schooner' named 'Pleiad' used in the expedition, xvi,456pp., a few spots of foxing to prelims and plan and map, otherwise clean, marbled endpapers and edges, 8vo., contemporary 1/2 calf and marbled boards, spine with raised bands gilt and contrasting title label, spine somewhat rubbed, now stabilised with conservation leather dressing. Old ownership stamp of a parliamentary library on title page and a couple in text. No external markings. Rare. Howgego 4. B6

Au\$950.00



3. BAINES, Thomas. **Explorations in South-West Africa. Being an account of a journey in the years 1861 and 1862 from Walvisch Bay, on the Western Coast, to Lake Ngami and the Victoria Falls.**


London, Longman Green, 1864. Chromolitho frontis., 8 wood-engraved plates, 3 folding maps, illustrations in text, xiv, 535pp. [actually approx. 600pp. as numbering after p.467 starts again at 390, issued thus], occasional light spotting/foxing mostly adjacent to plates and maps, marbled endpapers and edges, recent binding in 1/2 calf and marbled boards, spine with raised bands and original title label. The binding retains the original endpapers and the boards have old marble paper to match. Nice copy. Howgego 4.B9

Au\$2,100.00

4. BENT, J.Theodore **The Sacred City of the Ethiopians. Being a record of travel and research in Abyssinia in 1893.**

London, Longmans, 1893. First edition. Frontis., 8 plates (4 folding), folding coloured map, numerous illustrations in text, xv,309pp., 24pp. publisher's adverts, intermittent pale foxing/browning, 8vo., cloth with gilt vignette on front cover, and gilt ownership crest of a parliamentary library on front cover. No ownership marks internally. Despite the foxing, a nice copy. Howgego 4. B37

Au\$575.00



5. BUNBURY, Charles J.F. **Journal of a Residence at The Cape of Good Hope; With Excursions into the Interior, and Notes on the Natural History, and the Native Tribes.**

London, John Murray, 1848. Frontis. wood-engraved view of the Cape, foxed, 4 wood-engraved plates of natural history subjects with marginal foxing, xii,297,(1)pp., 12mo., contemporary 1/2 calf a little rubbed and now stabilised with conservation

leather dressing, gilt spine with raised bands and black title label, marbled boards. Gilt crest of a parliamentary library at spine base. No other markings external or internal. A very good copy. Howgego 2. S37

Au\$600.00

6. BURCHELL, William J. **Travels in the Interior of Southern Africa. Reprinted from the original edition of 1822-4 with some additional material and with an introduction by I.Schapera.**

London, Batchworth Press, 1953. Two volumes. 17 plates, some in colour, numerous illustrations through text, 2 folding maps, xxix,381,(3) & xvi,473pp., edges untrimmed, large 8vo., cloth, spines slightly faded. An excellent clean set. Edition of 1250.

Au\$325.00

7. BURROWS, Captain Guy. **The Curse of Central Africa. ...With which is incorporated A Campaign Against Cannibals by Edgar Canisius.**

London, R.A.Everett, 1903. First edition, third impression. Numerous photo plates and illustrations, folding map, xxviii,(20),276,(22)pp., (18)pp. publisher's adverts, intermittent spotting to first 30-odd pages, large 8vo., cloth gilt with flag design. Gilt crest of a parliamentary library on front cover and their ownership stamp on titlepage. No other markings. Quite a nice copy.

An account of the horrors of Belgian rule in the Congo. Au\$650.00

8. CASTELEIN, A. **The Congo State. Its Origin, Rights, and Duties. The Charges of its Accusers. With a prefatory letter by Mr. Ch. Woeste, Leader of the Ministerial Party in Belgium.**

London, David Nutt, [1907]. (6),274pp., 8vo., contemporary 1/2 black morocco, cloth boards. Gilt ownership stamp of a parliamentary library on front board and at spine base. No other markings. Au\$145.00

9. CRUICKSHANK, Brodie. **Eighteen Years on the Gold Coast of Africa. Including an account of the Native Tribes, and their intercourse with Europeans.**

London, Hurst and Blackett, 1853. Two volumes. First edition. viii,345,(3),vi,335,(1)pp., 8vo., contemporary 1/2 calf and marbled boards, spines with raised bands gilt and contrasting title label, spines somewhat rubbed, now stabilised with conservation leather dressing. Old ownership stamp of a parliamentary library on title pages and a couple in text. No external markings.

Au\$850.00

10. [DRURY, Robert]. OLIVER, Pasfield [editor] **Madagascar; or, Robert Drury's Journal, during Fifteen Years' Captivity on that Island. And a further description of Madagascar by the Abbe Alexis Rochon. Edited with an introduction and notes by Capt. Pasfield Oliver, R.A.**

London, T.Fisher Unwin, 1890. 12 plates, folding map, 1 facsimile, 398,(2)pp., some foxing to prelims and blank versos of a couple of plates, 8vo., recent 1/2 red morocco and cloth boards, spine with raised bands and contrasting title label. An uncommon book. Drury's journal was first published in 1729.


Au\$300.00

11. ELLIS, A.B. **The Land of Fetish.**

London, Chapman and Hall, 1883. First edition. viii,316pp., blank endpapers foxed, marbled endpapers and edges, 8vo., contemporary 1/2 morocco and cloth boards, spine gilt with raised bands. Gilt crest of a parliamentary library on front board and at spine base. No internal markings. An excellent copy. Very scarce.

Exploration and military expeditions in West Africa – The Gambia, Dahomey, Sierra Leone, Nigeria, &c.

Au\$450.00




12. HUTCHINSON, Thomas J. **Impressions of Western Africa. With remarks on the diseases of the climate and a report on the peculiarities of trade up the rivers in the Bight of Biafra.**

London, Longman Brown [&c.], 1858. Wood-engraved titlepage vignette, xvi,313pp., blank endpapers and titlepage foxed otherwise clean and crisp, marbled endpapers and edges, small 8vo.,

contemporary 1/2 black calf and marbled boards, spine with raised bands and red title label. Old pale ownership stamp of a parliamentary library on title page and a couple of other places. No external markings. Nice copy. See Howgego 2. S37.

The author was British Consul for the Bight of Biafra and Fernando Po.

Au\$950.00



13. LEVAILLANT, F. [ LE VAILLANT, Francois ] **Second Voyage dans l'Interieur de l'Afrique, par le Cap de Bonne-Esperance, dans les annees 1783, 84 et 85.**

Paris, H.J.Jansen, l'An 3 [1795] First edition. Three volumes complete. 22 engraved plates, 5 folding, (2 with a very pale damp mark), xlv,304,(4),426,(4),525,(1)pp.,(2pp. 'avis au relieur'), all edges uncut, recently rebound in style in 1/4 black calf with brown title labels on spine, marbled boards, vellum tips.

The half-title page of the second volume has an adhesion hole (2x1cms) in inner margin, well away from any text, otherwise a clean, unused set. Howgego 'Encyclopedia of Exploration to 1800' L98.

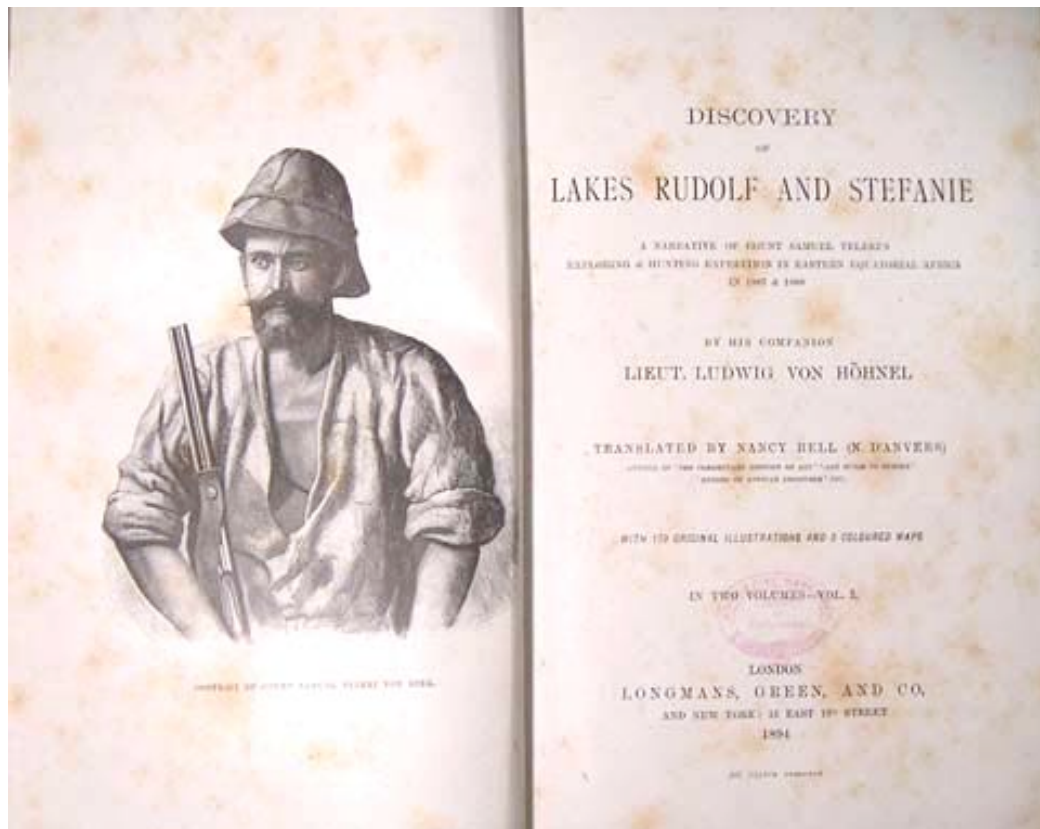
Au\$1,450.00



17. TROUP, J. Rose **With Stanley's Rear Column. Second Edition.**

London, Chapman and Hall, 1890. Folding map [short closed tear at hinge, no loss], 14 plates, (12),361,(1)pp., neat contemporary signature on titlepage, 40pp. publisher's adverts, 8vo., recent rebind in 1/2 black morocco, spine gilt in panels, marbled boards. An excellent copy. See Howgego 4. S60 'The Emin Pasha Relief Expedition'.

Au\$400.00



18. VON HOHNEL, Lieut. Ludwig. **Discovery of Lakes Rudolf and Stefanie. A narrative of Count Samuel Teleki's exploring & hunting expedition in Eastern Equatorial Africa in 1887 & 1888.**

London, Longmans Green and Co., 1894. Two vols complete. First edition in English. 179 wood-engraved illustrations, 5 coloured maps on 2 large folding sheets, xx,435,xii,397pp., edges uncut, old short marginal repair to one leaf in vol.2, intermittent pale foxing or browning throughout, large 8vo., publisher's blue-green cloth with gilt-stamped vignettes on front covers and spines. Old gilt crest of a parliamentary library on front covers and their neat ownership stamp on title pages. No other markings. A very good unworn set. Howgego 4. T11. Czech p.78

Au\$2,150.00



19. WALSH, Thomas.  
**Journal of the late Campaign  
 in Egypt: including  
 descriptions of that country,  
 and of Gibraltar, Minorca,  
 Malta, Marmorice, and  
 Macri: with an Appendix  
 containing Official Papers and  
 Documents.**

London, Printed by Luke Hansard,  
 for T.Cadell, Jun., and W.Davies,  
 1803. 41 (of 42) plates, some with  
 two numbers, as listed below, viii,  
 18pp.list of subscribers, 1 leaf  
 directions to binder, 261,(7),145pp.,  
 4to., recent rebind to style in 1/2  
 speckled calf, spine gilt in panels

with black title labels, marbled boards. A very good crisp copy. Some plates have foxed protective tissues loosely inserted, but all plates are clean.

Plates are numbered to 49 and with one unnumbered, and are as follows - 6 handcoloured aquatints of costume, 6 handcoloured plates of maps (5 folding), 9 maps, 19 engraved plates, some with two images and two numbers, (3 folding). The missing plate of two images (30/31'View of the village of El-Burgeat' and 'View of the village...of Algam') was never bound into this copy. A correct size good facsimile on similar paper has been loosely inserted. Abbey 266. Blackmer 1767, claiming a first edition in 1801. Atabey 1317 ('The second Edition' also 1803).

Au\$1,750.00

20. WAUGH, Evelyn. **A Tourist in Africa.**

London, Chapman & Hall, 1960. Illustrations, 167pp., trace of spotting on foreedges, 8vo., cloth, d.w. spine very slightly browned. VG/VG.

Au\$55.00